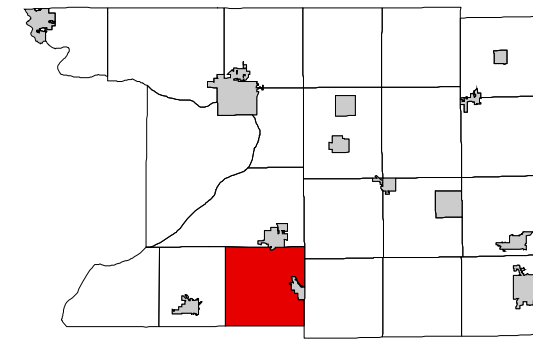
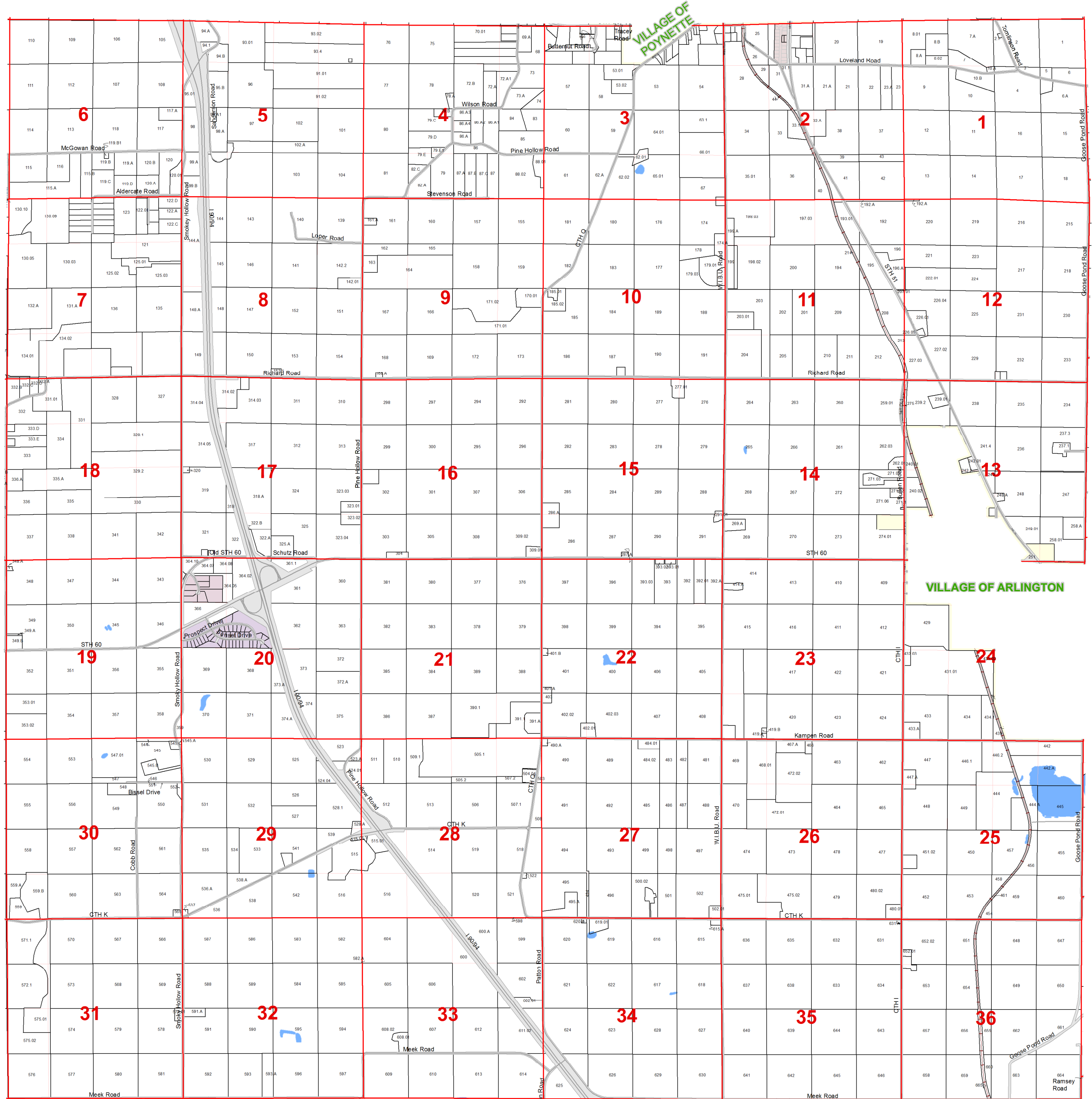


TOWN OF ARLINGTON



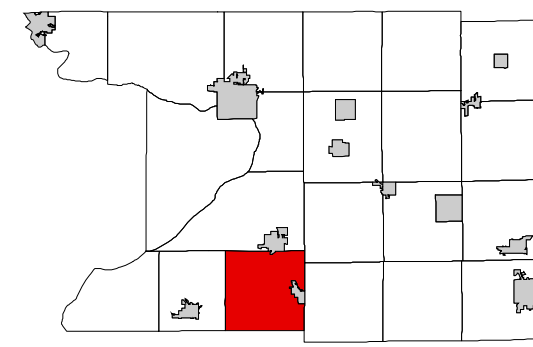
6	5	4	3	2	1
7	8	9	10	11	12
18	17	16	15	14	13
19	20	21	22	23	24
30	29	28	27	26	25
31	32	33	34	35	36



TOWN OF ARLINGTON

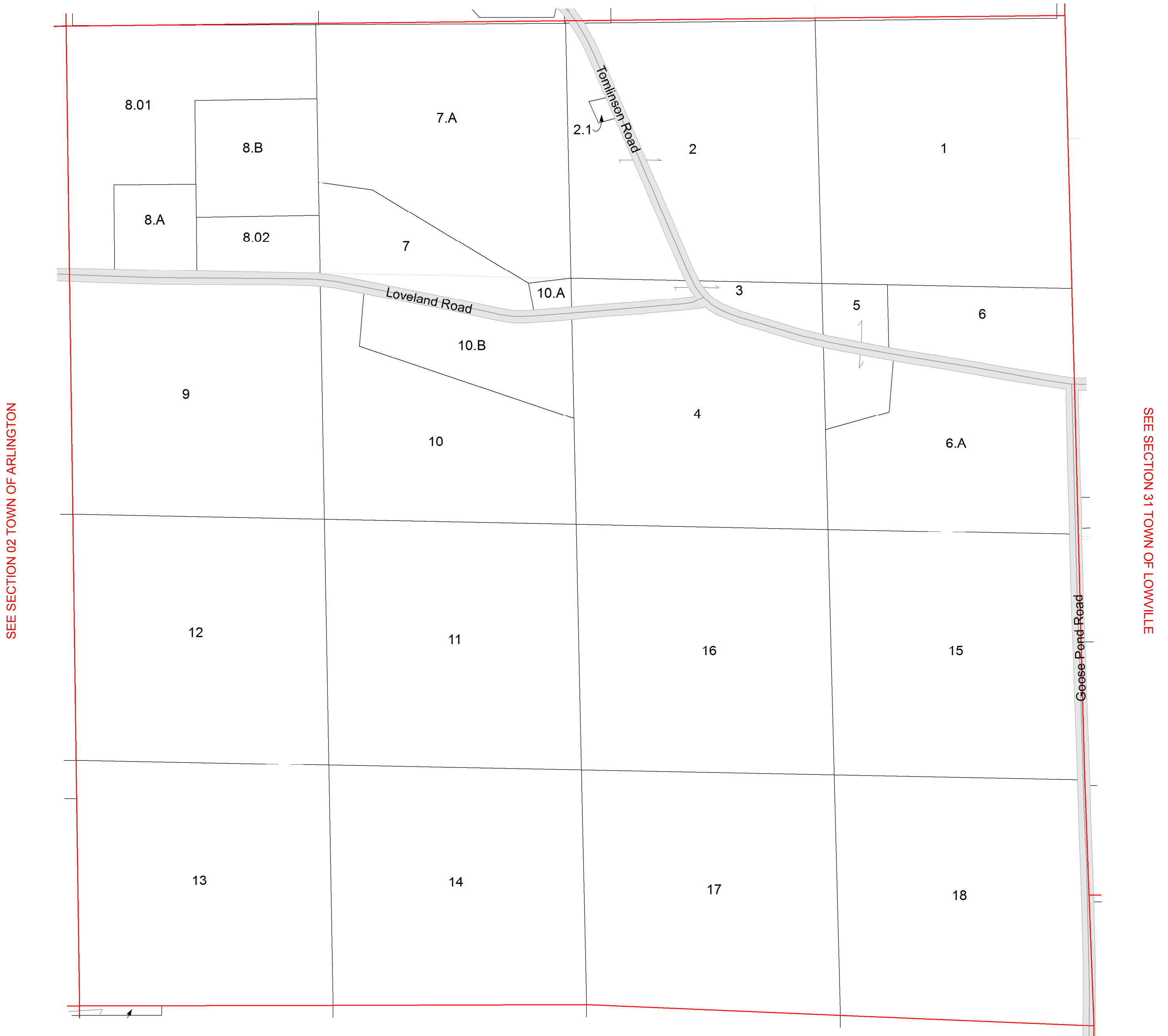
SECTION 1 T10N R9E

1 inch = 400 feet 1:4,800



6	5	4	3	2	1
7	8	9	10	11	12
18	17	16	15	14	13
19	20	21	22	23	24
30	29	28	27	26	25
31	32	33	34	35	36

SEE SECTION 36 TOWN OF DEKORRA

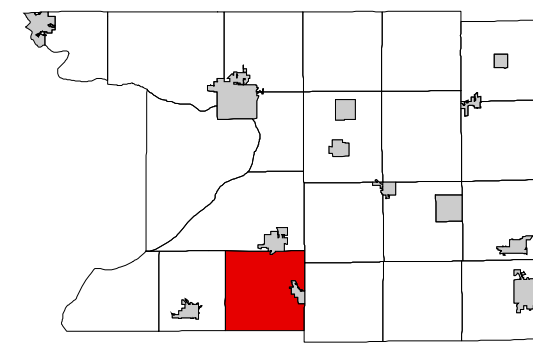


SEE SECTION 12 TOWN OF ARLINGTON

TOWN OF ARLINGTON

SECTION 2 T10N R9E

1 inch = 400 feet 1:4,800



6	5	4	3	2	1
7	8	9	10	11	12
18	17	16	15	14	13
19	20	21	22	23	24
30	29	28	27	26	25
31	32	33	34	35	36

SEE SECTION 35 TOWN OF DEKORRA

SEE SECTION 03 TOWN OF ARLINGTON

SEE SECTION 01 TOWN OF ARLINGTON

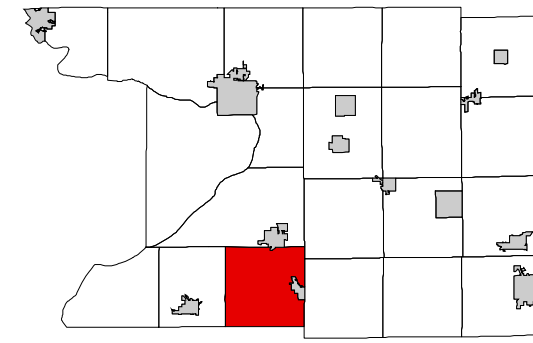


SEE SECTION 11 TOWN OF ARLINGTON

TOWN OF ARLINGTON

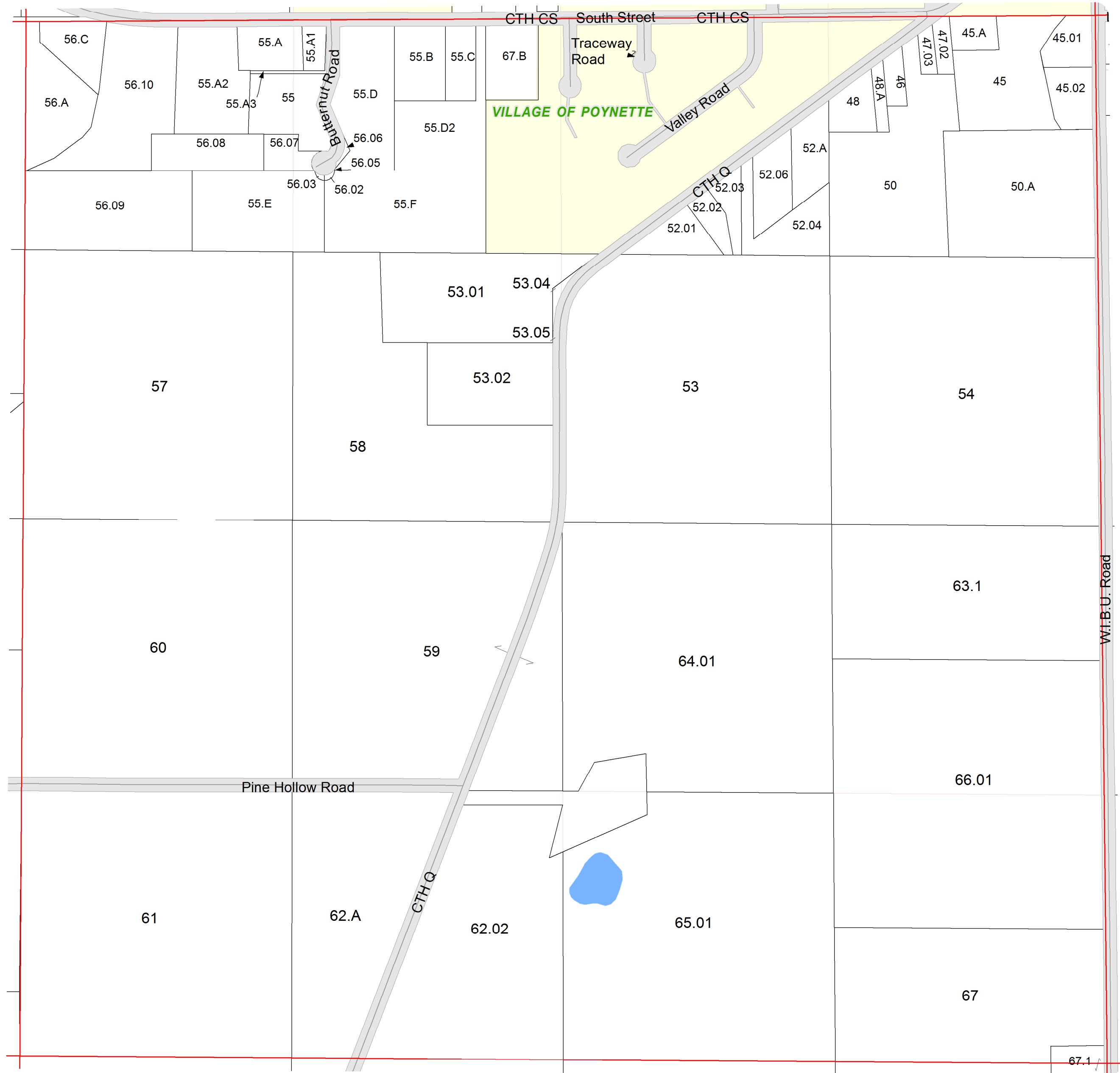
SECTION 3 T10N R9E

1 inch = 400 feet 1:4,800



6	5	4	3	2	1
7	8	9	10	11	12
18	17	16	15	14	13
19	20	21	22	23	24
30	29	28	27	26	25
31	32	33	34	35	36

SEE VILLAGE OF POYNETTE



SEE SECTION 04 TOWN OF ARLINGTON

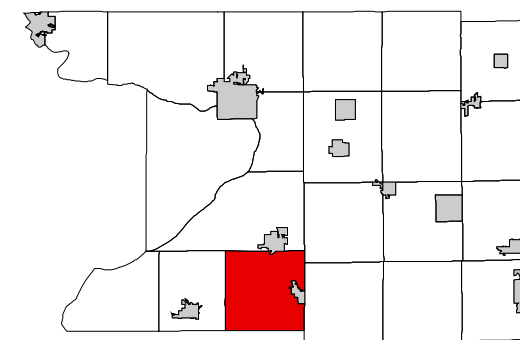
SEE SECTION 02 TOWN OF ARLINGTON

SEE SECTION 10 TOWN OF ARLINGTON

TOWN OF ARLINGTON

SECTION 4 T10N R9E

1 inch = 400 feet 1:4,800

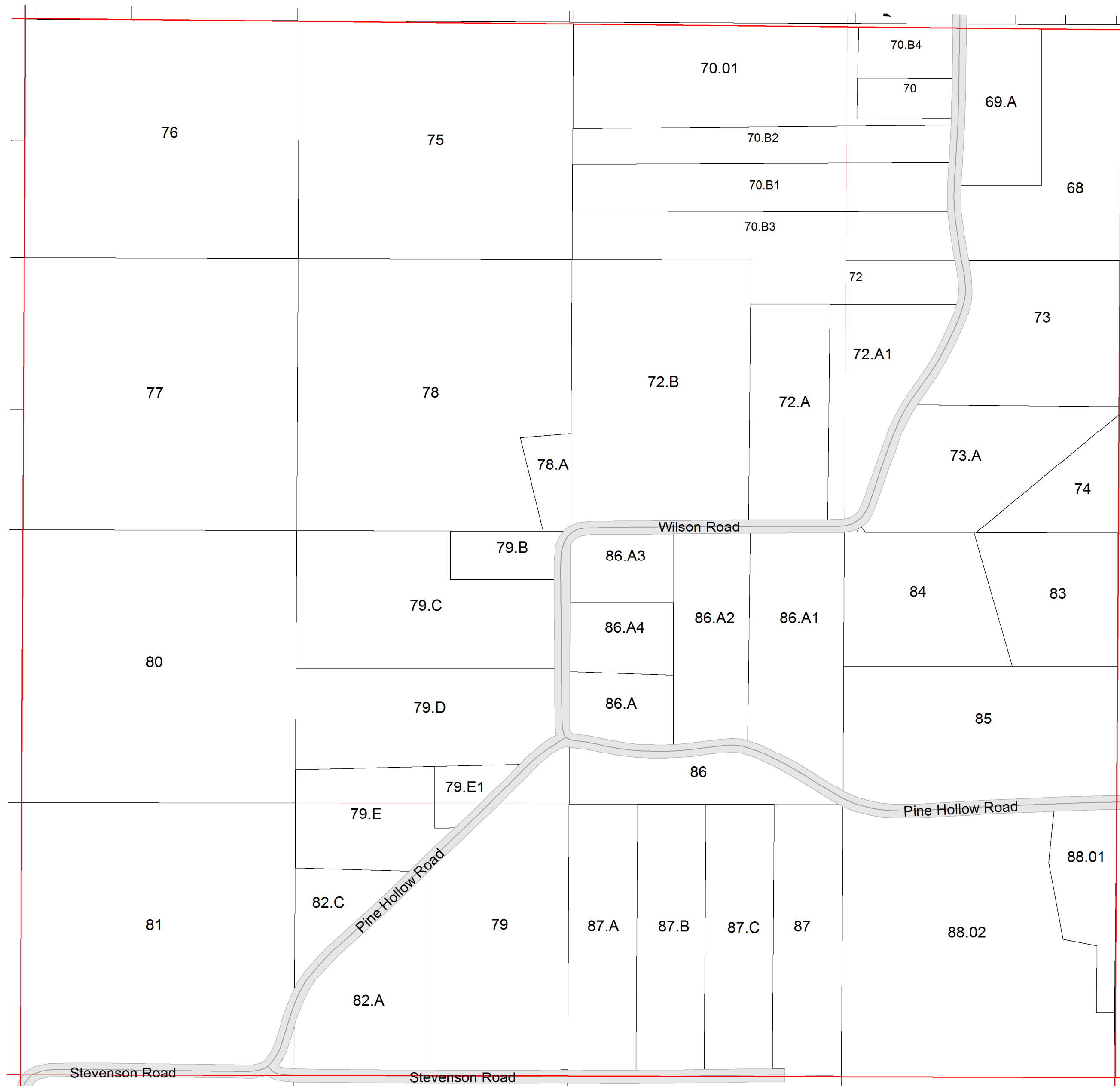


6	5	4	3	2	1
7	8	9	10	11	12
18	17	16	15	14	13
19	20	21	22	23	24
30	29	28	27	26	25
31	32	33	34	35	36

SEE SECTION 33 TOWN OF DEKORRA

SEE SECTION 05 TOWN OF ARLINGTON

SEE SECTION 03 TOWN OF ARLINGTON

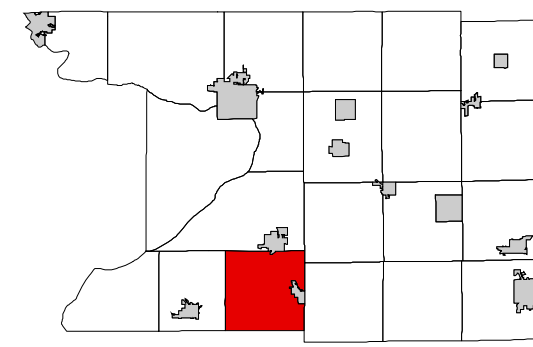


SEE SECTION 09 TOWN OF ARLINGTON

TOWN OF ARLINGTON

SECTION 5 T10N R9E

1 inch = 400 feet 1:4,800



6	5	4	3	2	1
7	8	9	10	11	12
18	17	16	15	14	13
19	20	21	22	23	24
30	29	28	27	26	25
31	32	33	34	35	36

SEE SECTION 32 TOWN OF DEKORRA

SEE SECTION 06 TOWN OF ARLINGTON

SEE SECTION 04 TOWN OF ARLINGTON

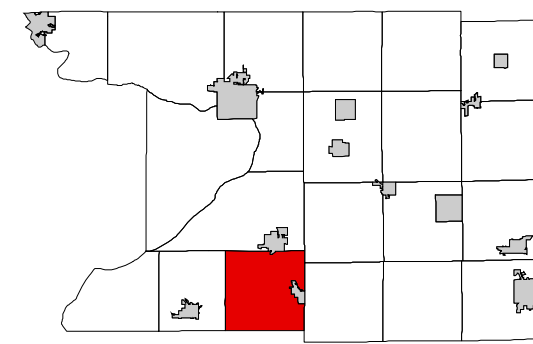


SEE SECTION 08 TOWN OF ARLINGTON

TOWN OF ARLINGTON

SECTION 6 T10N R9E

1 inch = 400 feet 1:4,800



6	5	4	3	2	1
7	8	9	10	11	12
18	17	16	15	14	13
19	20	21	22	23	24
30	29	28	27	26	25
31	32	33	34	35	36

SEE SECTION 31 TOWN OF DEKORRA

SEE SECTION 01 TOWN OF LODI

SEE SECTION 05 TOWN OF ARLINGTON

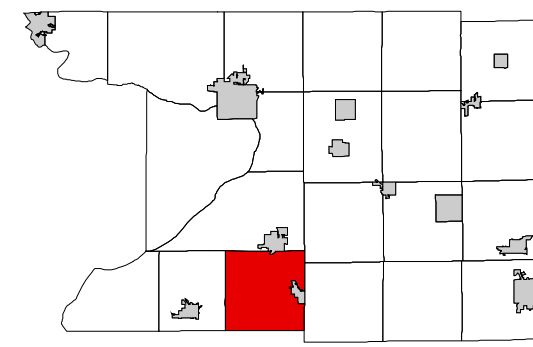


SEE SECTION 07 TOWN OF ARLINGTON

TOWN OF ARLINGTON

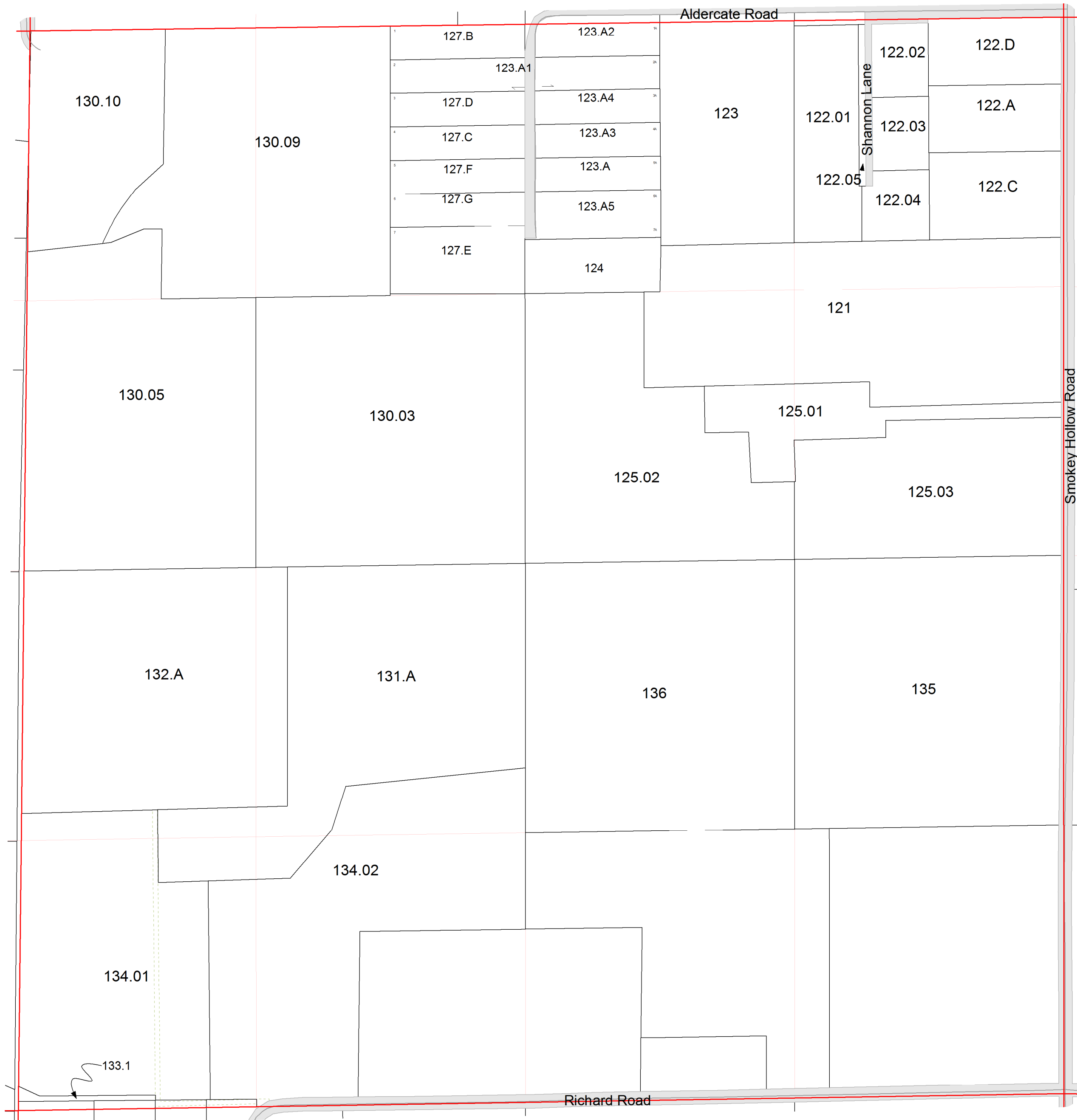
SECTION 7 T10N R9E

1 inch = 400 feet 1:4,800



6	5	4	3	2	1
7	8	9	10	11	12
18	17	16	15	14	13
19	20	21	22	23	24
30	29	28	27	26	25
31	32	33	34	35	36

SEE SECTION 06 TOWN OF ARLINGTON



SEE SECTION 12 TOWN OF LODI

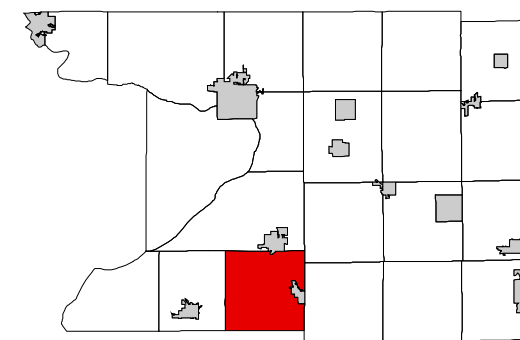
SEE SECTION 08 TOWN OF ARLINGTON

SEE SECTION 18 TOWN OF ARLINGTON

TOWN OF ARLINGTON

SECTION 8 T10N R9E

1 inch = 400 feet 1:4,800



6	5	4	3	2	1
7	8	9	10	11	12
18	17	16	15	14	13
19	20	21	22	23	24
30	29	28	27	26	25
31	32	33	34	35	36

SEE SECTION 05 TOWN OF ARLINGTON

SEE SECTION 07 TOWN OF ARLINGTON



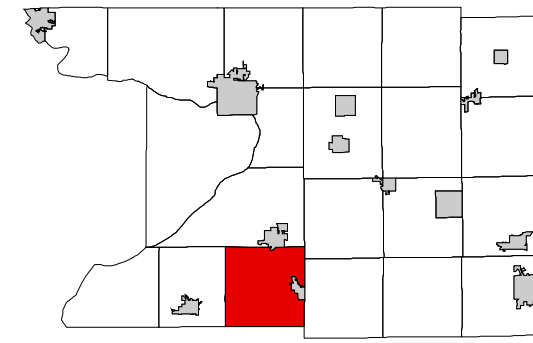
SEE SECTION 09 TOWN OF ARLINGTON

SEE SECTION 17 TOWN OF ARLINGTON

TOWN OF ARLINGTON

SECTION 9 T10N R9E

1 inch = 400 feet 1:4,800



6	5	4	3	2	1
7	8	9	10	11	12
18	17	16	15	14	13
19	20	21	22	23	24
30	29	28	27	26	25
31	32	33	34	35	36

SEE SECTION 04 TOWN OF ARLINGTON

SEE SECTION 08 TOWN OF ARLINGTON

SEE SECTION 10 TOWN OF ARLINGTON

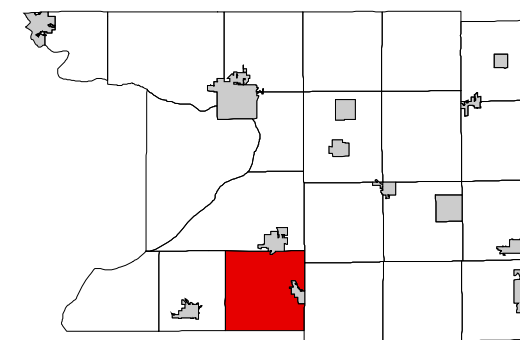


SEE SECTION 16 TOWN OF ARLINGTON

TOWN OF ARLINGTON

SECTION 10 T10N R9E

1 inch = 400 feet 1:4,800



6	5	4	3	2	1
7	8	9	10	11	12
18	17	16	15	14	13
19	20	21	22	23	24
30	29	28	27	26	25
31	32	33	34	35	36

SEE SECTION 03 TOWN OF ARLINGTON

SEE SECTION 09 TOWN OF ARLINGTON

SEE SECTION 11 TOWN OF ARLINGTON

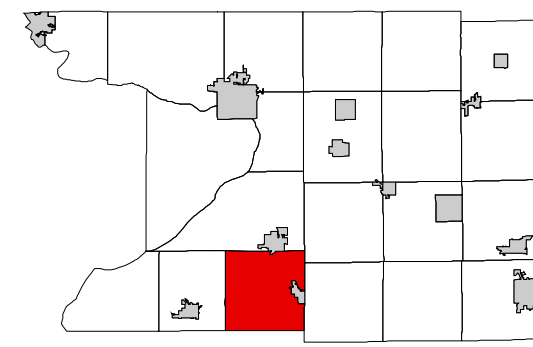


SEE SECTION 15 TOWN OF ARLINGTON

TOWN OF ARLINGTON

SECTION 11 T10N R9E

1 inch = 400 feet 1:4,800



6	5	4	3	2	1
7	8	9	10	11	12
18	17	16	15	14	13
19	20	21	22	23	24
30	29	28	27	26	25
31	32	33	34	35	36

SEE SECTION 02 TOWN OF ARLINGTON

SEE SECTION 10 TOWN OF ARLINGTON

SEE SECTION 12 TOWN OF ARLINGTON

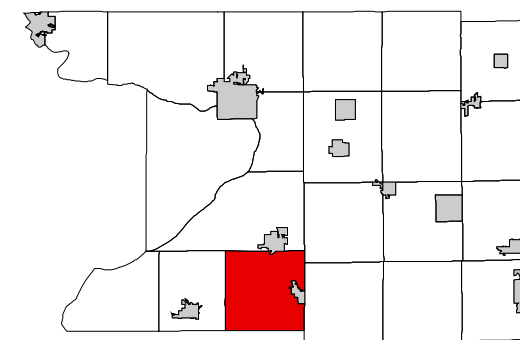


SEE SECTION 14 TOWN OF ARLINGTON

TOWN OF ARLINGTON

SECTION 12 T10N R9E

1 inch = 400 feet 1:4,800



6	5	4	3	2	1
7	8	9	10	11	12
18	17	16	15	14	13
19	20	21	22	23	24
30	29	28	27	26	25
31	32	33	34	35	36

SEE SECTION 01 TOWN OF ARLINGTON

SEE SECTION 11 TOWN OF ARLINGTON

SEE SECTION 06 TOWN OF LEEDS

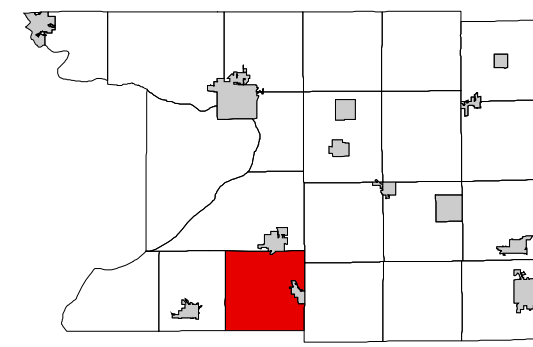


SEE SECTION 13 TOWN OF ARLINGTON

TOWN OF ARLINGTON

SECTION 13 T10N R9E

1 inch = 400 feet 1:4,800

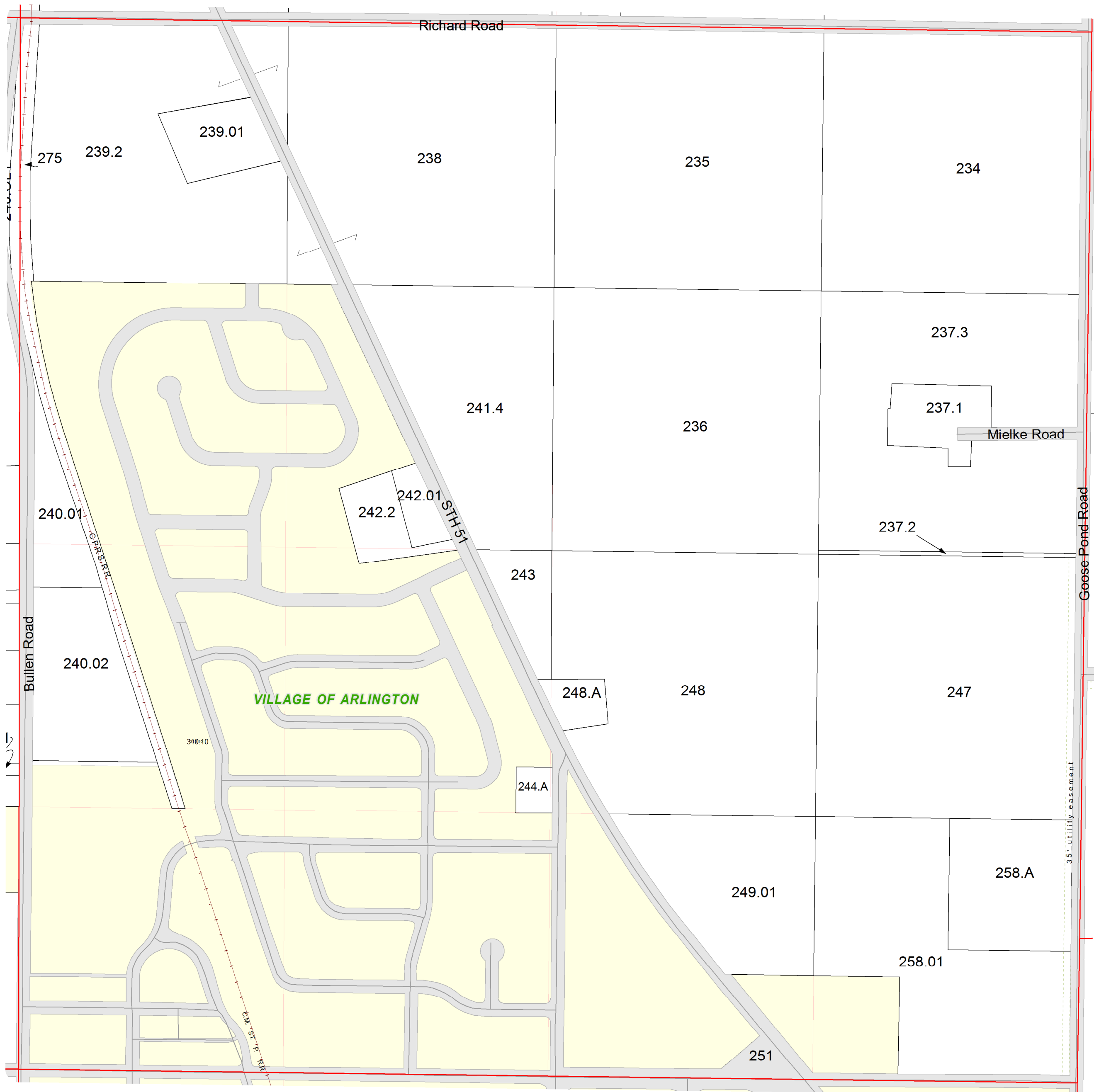


6	5	4	3	2	1
7	8	9	10	11	12
18	17	16	15	14	13
19	20	21	22	23	24
30	29	28	27	26	25
31	32	33	34	35	36

SEE SECTION 12 TOWN OF ARLINGTON

SEE SECTION 14 TOWN OF ARLINGTON

SEE SECTION 07 TOWN OF LEEDS

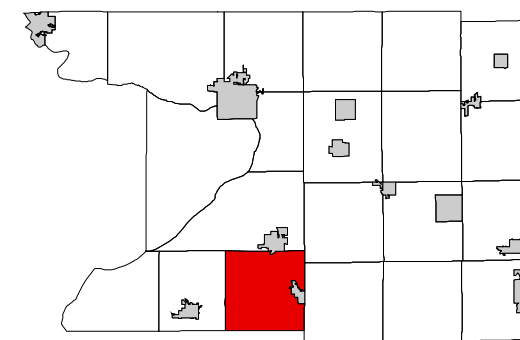


SEE VILLAGE OF ARLINGTON

TOWN OF ARLINGTON

SECTION 14 T10N R9E

1 inch = 400 feet 1:4,800

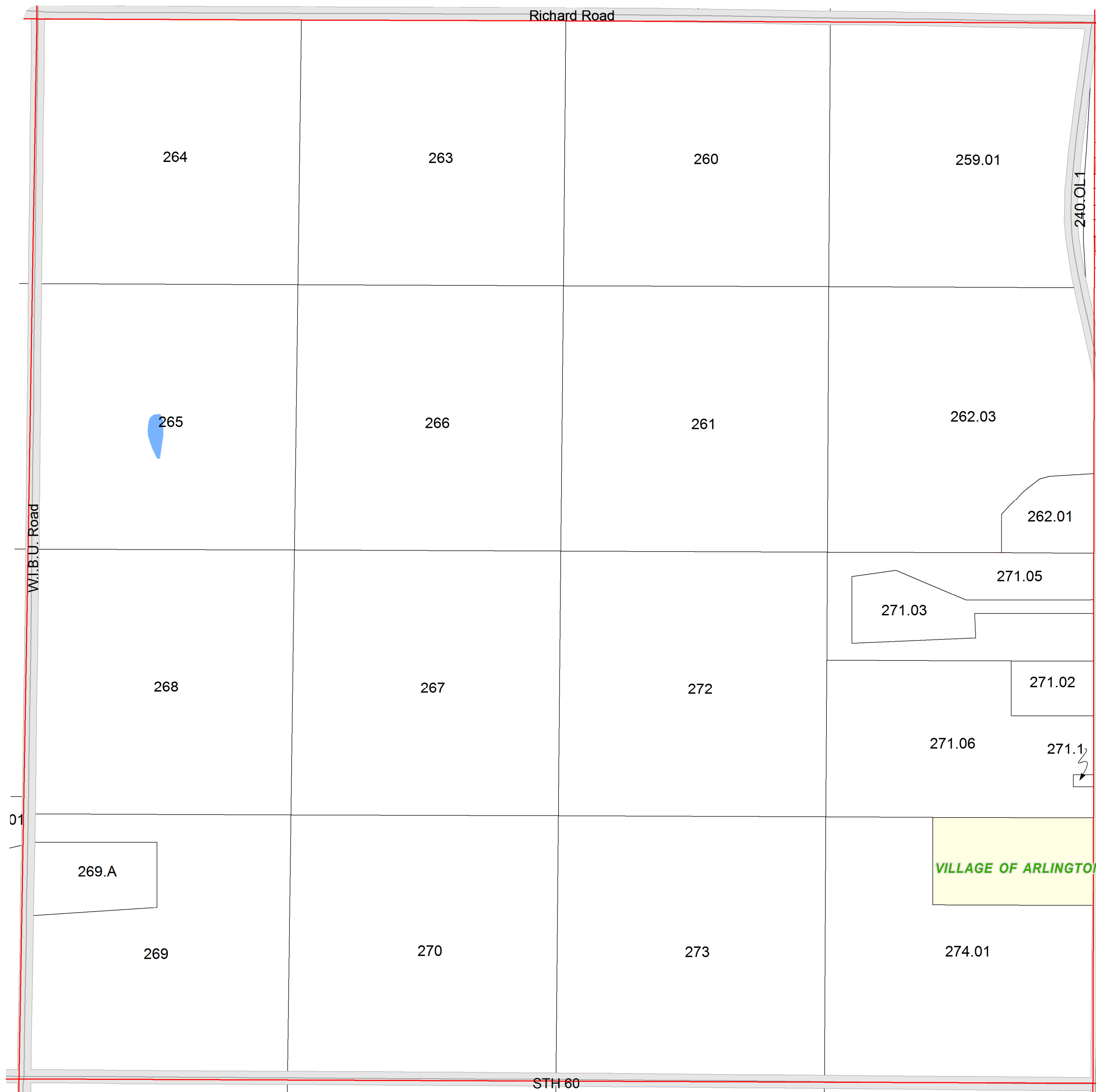


6	5	4	3	2	1
7	8	9	10	11	12
18	17	16	15	14	13
19	20	21	22	23	24
30	29	28	27	26	25
31	32	33	34	35	36

SEE SECTION 11 TOWN OF ARLINGTON

SEE SECTION 15 TOWN OF ARLINGTON

SEE SECTION 13 TOWN OF ARLINGTON

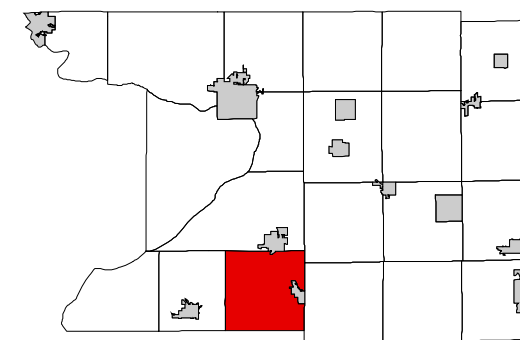


SEE SECTION 23 TOWN OF ARLINGTON

TOWN OF ARLINGTON

SECTION 15 T10N R9E

1 inch = 400 feet 1:4,800

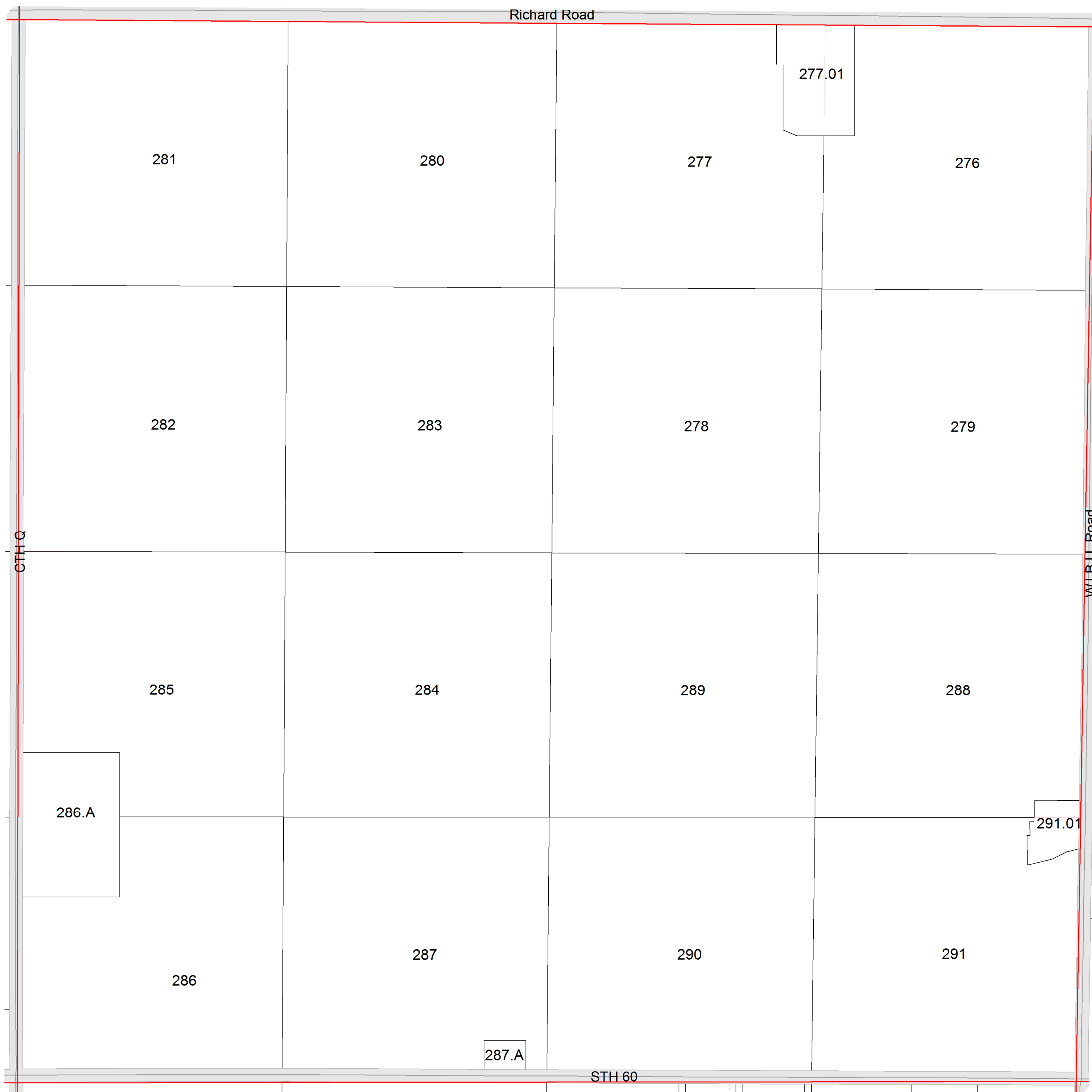


6	5	4	3	2	1
7	8	9	10	11	12
18	17	16	15	14	13
19	20	21	22	23	24
30	29	28	27	26	25
31	32	33	34	35	36

SEE SECTION 10 TOWN OF ARLINGTON

SEE SECTION 16 TOWN OF ARLINGTON

SEE SECTION 14 TOWN OF ARLINGTON

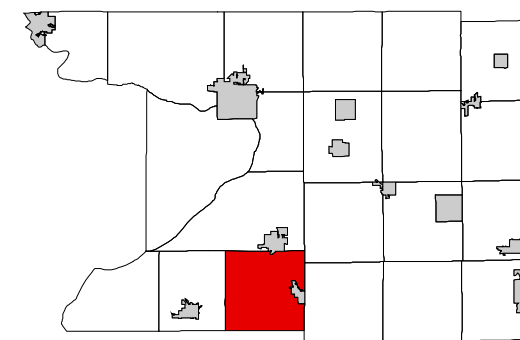


SEE SECTION 22 TOWN OF ARLINGTON

TOWN OF ARLINGTON

SECTION 16 T10N R9E

1 inch = 400 feet 1:4,800

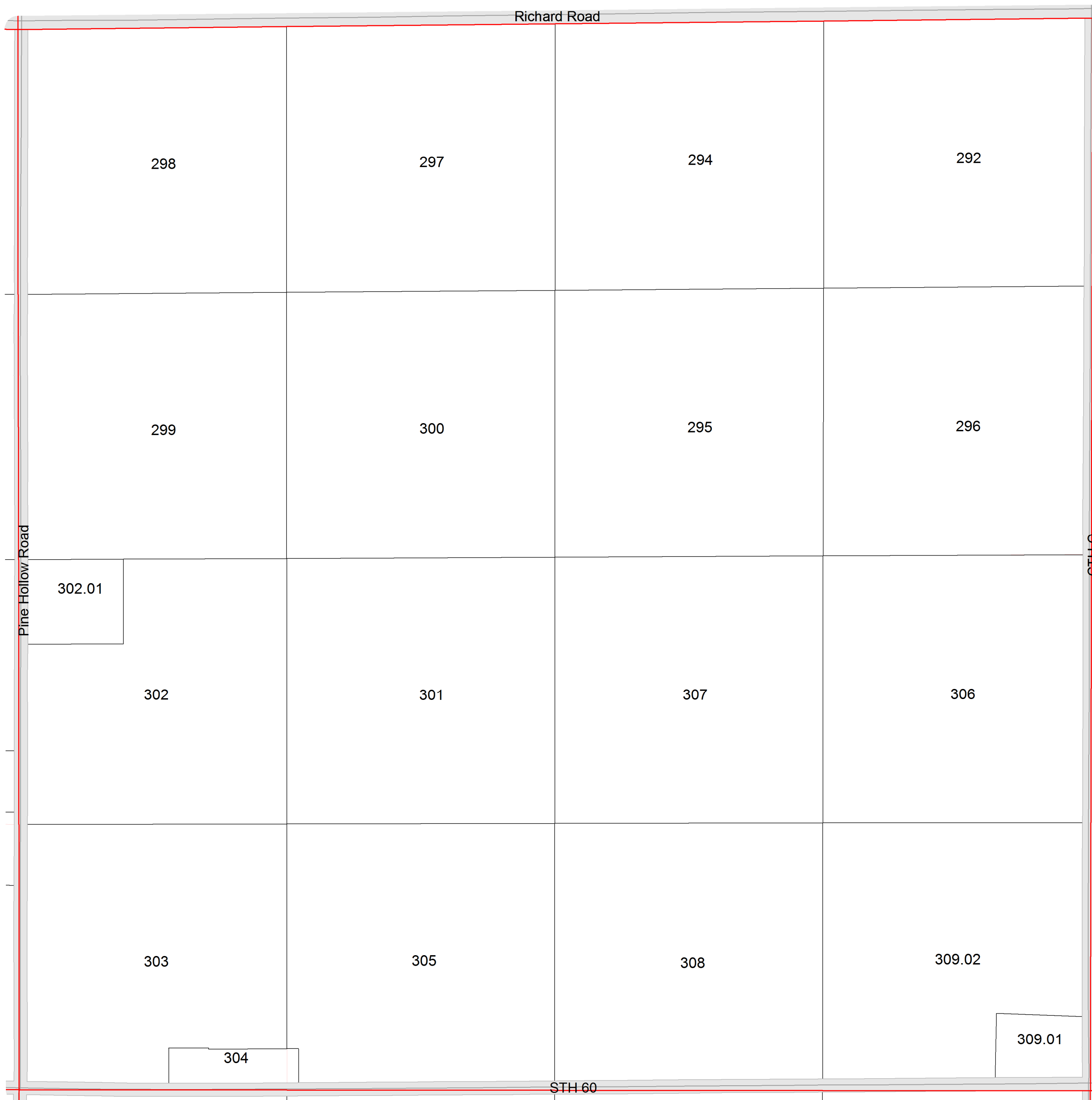


6	5	4	3	2	1
7	8	9	10	11	12
18	17	16	15	14	13
19	20	21	22	23	24
30	29	28	27	26	25
31	32	33	34	35	36

SEE SECTION 09 TOWN OF ARLINGTON

SEE SECTION 17 TOWN OF ARLINGTON

SEE SECTION 15 TOWN OF ARLINGTON

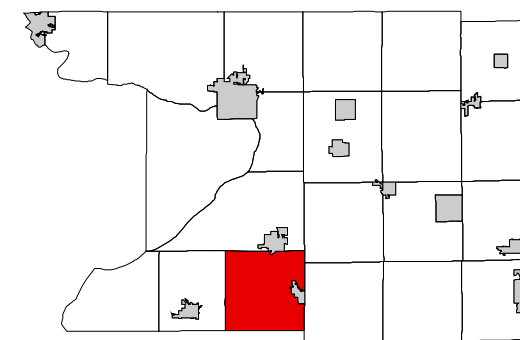


SEE SECTION 21 TOWN OF ARLINGTON

TOWN OF ARLINGTON

SECTION 17 T10N R9E

1 inch = 400 feet 1:4,800



6	5	4	3	2	1
7	8	9	10	11	12
18	17	16	15	14	13
19	20	21	22	23	24
30	29	28	27	26	25
31	32	33	34	35	36

SEE SECTION 08 TOWN OF ARLINGTON



SEE SECTION 18 TOWN OF ARLINGTON

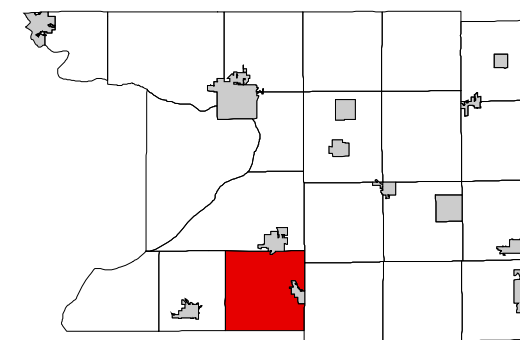
SEE SECTION 16 TOWN OF ARLINGTON

SEE SECTION 20 TOWN OF ARLINGTON

TOWN OF ARLINGTON

SECTION 18 T10N R9E

1 inch = 400 feet 1:4,800



6	5	4	3	2	1
7	8	9	10	11	12
18	17	16	15	14	13
19	20	21	22	23	24
30	29	28	27	26	25
31	32	33	34	35	36

SEE SECTION 07 TOWN OF ARLINGTON

SEE SECTION 13 TOWN OF LODI

SEE SECTION 17 TOWN OF ARLINGTON

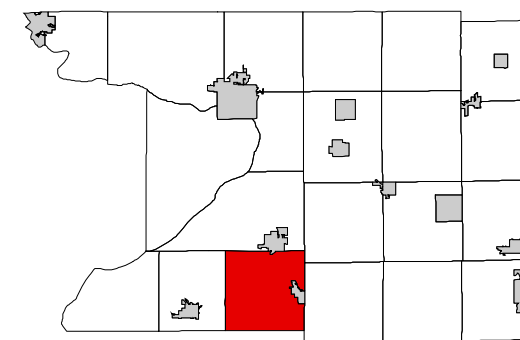


SEE SECTION 19 TOWN OF ARLINGTON

TOWN OF ARLINGTON

SECTION 19 T10N R9E

1 inch = 400 feet 1:4,800



6	5	4	3	2	1
7	8	9	10	11	12
18	17	16	15	14	13
19	20	21	22	23	24
30	29	28	27	26	25
31	32	33	34	35	36

SEE SECTION 18 TOWN OF ARLINGTON

SEE SECTION 24 TOWN OF LODI

SEE SECTION 20 - DETAIL TOWN OF ARLINGTON

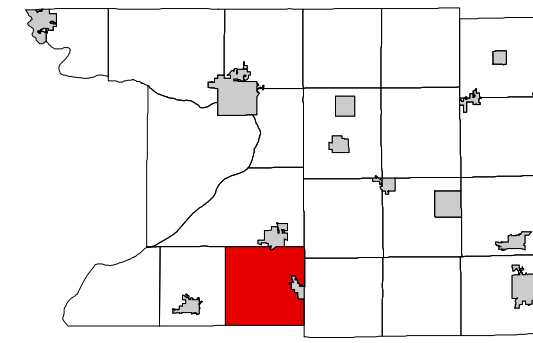


SEE SECTION 30 TOWN OF ARLINGTON

TOWN OF ARLINGTON

SECTION 20 T10N R9E

1 inch = 400 feet 1:4,800



6	5	4	3	2	1
7	8	9	10	11	12
18	17	16	15	14	13
19	20	21	22	23	24
30	29	28	27	26	25
31	32	33	34	35	36

SEE SECTION 17 - TOWN OF ARLINGTON

SEE SECTION 19 - TOWN OF ARLINGTON

SEE SECTION 21 - TOWN OF ARLINGTON

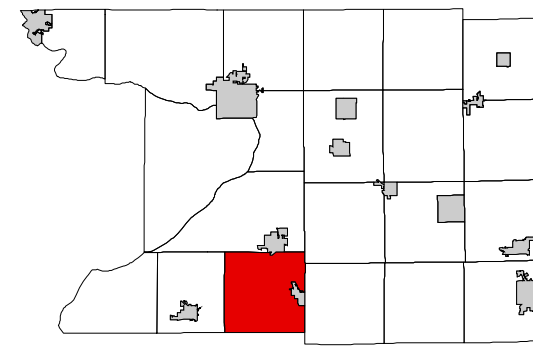


SEE SECTION 29 - TOWN OF ARLINGTON

TOWN OF ARLINGTON

Section 20 T10N R9E

1 inch = 200 feet 1:2,400

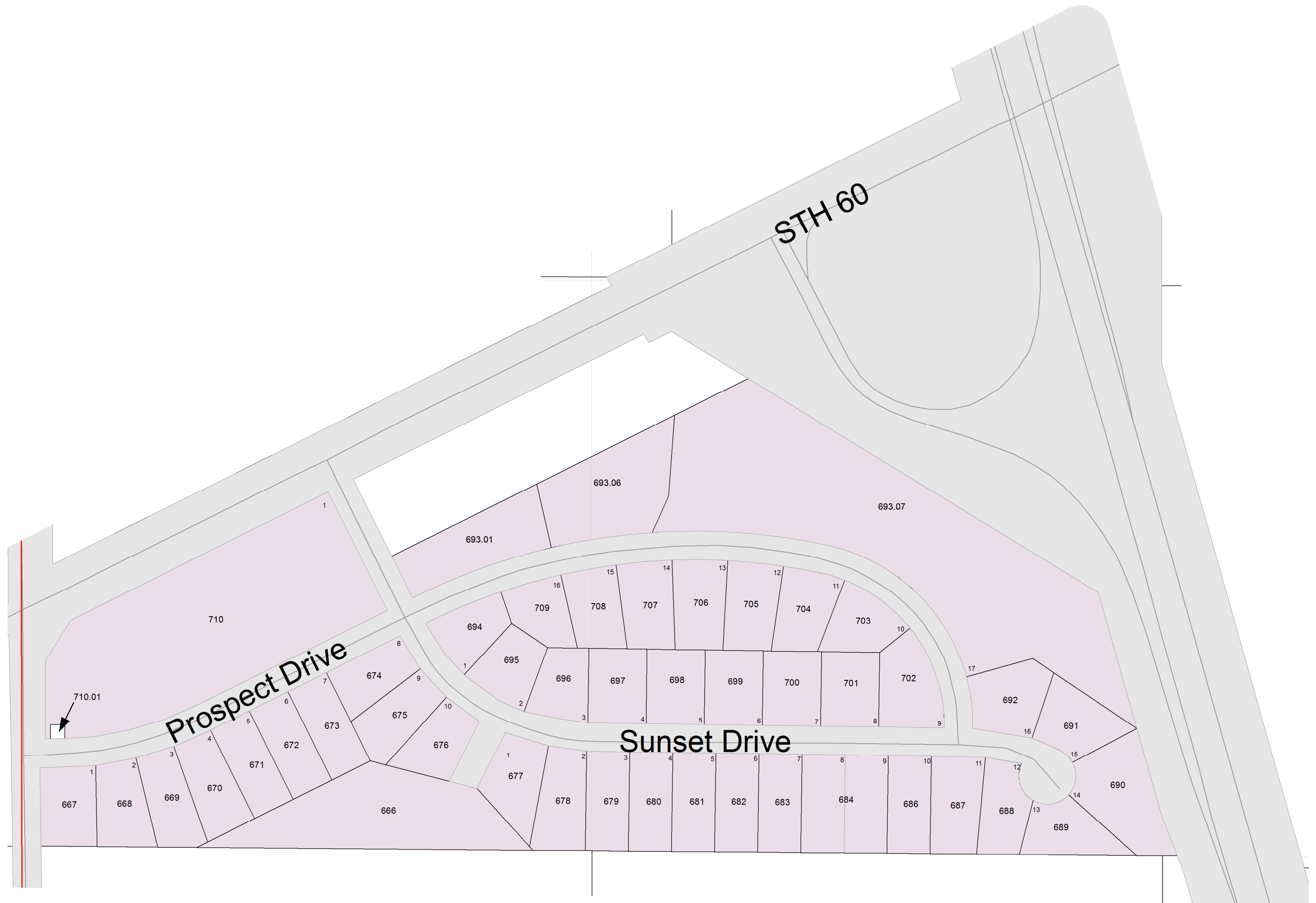


6	5	4	3	2	1
7	8	9	10	11	12
18	17	16	15	14	13
19	20	21	22	23	24
30	29	28	27	26	25
31	32	33	34	35	36

SEE SECTION 20 TOWN OF ARLINGTON

SEE SECTION 19 TOWN OF ARLINGTON

SEE SECTION 20 TOWN OF ARLINGTON

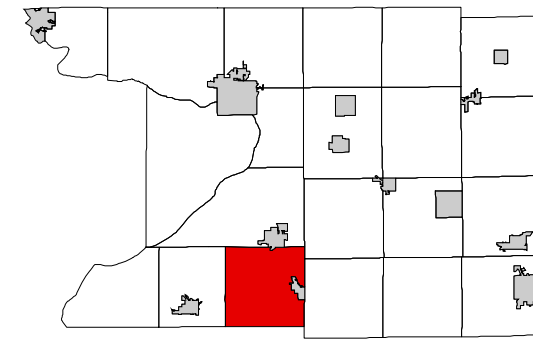


SEE SECTION 20 TOWN OF ARLINGTON

TOWN OF ARLINGTON

SECTION 21 T10N R9E


1 inch = 400 feet 1:4,800



6	5	4	3	2	1
7	8	9	10	11	12
18	17	16	15	14	13
19	20	21	22	23	24
30	29	28	27	26	25
31	32	33	34	35	36

SEE SECTION 16 TOWN OF ARLINGTON

SEE SECTION 20 TOWN OF ARLINGTON



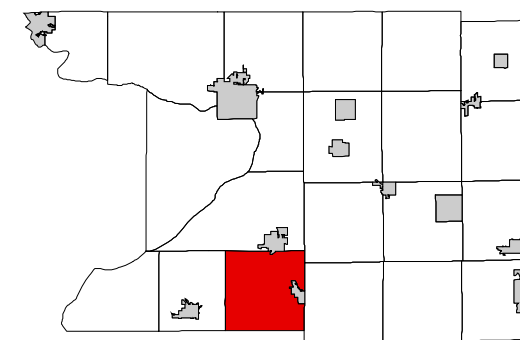
SEE SECTION 22 TOWN OF ARLINGTON

SEE SECTION 28 TOWN OF ARLINGTON

TOWN OF ARLINGTON

SECTION 22 T10N R9E

1 inch = 400 feet 1:4,800



6	5	4	3	2	1
7	8	9	10	11	12
18	17	16	15	14	13
19	20	21	22	23	24
30	29	28	27	26	25
31	32	33	34	35	36

SEE SECTION 15 TOWN OF ARLINGTON



SEE SECTION 21 TOWN OF ARLINGTON

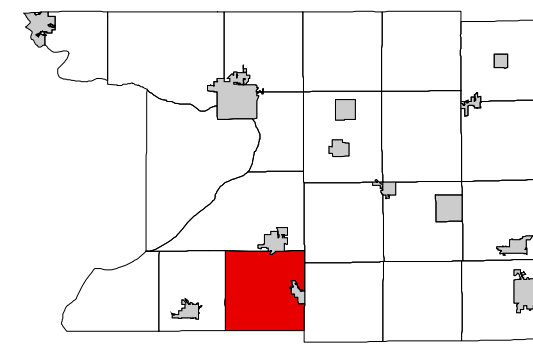
SEE SECTION 23 TOWN OF ARLINGTON

SEE SECTION 27 TOWN OF ARLINGTON

TOWN OF ARLINGTON


SECTION 23 T10N R9E

1 inch = 400 feet 1:4,800



6	5	4	3	2	1
7	8	9	10	11	12
18	17	16	15	14	13
19	20	21	22	23	24
30	29	28	27	26	25
31	32	33	34	35	36

SEE SECTION 14 TOWN OF ARLINGTON



SEE SECTION 22 TOWN OF ARLINGTON

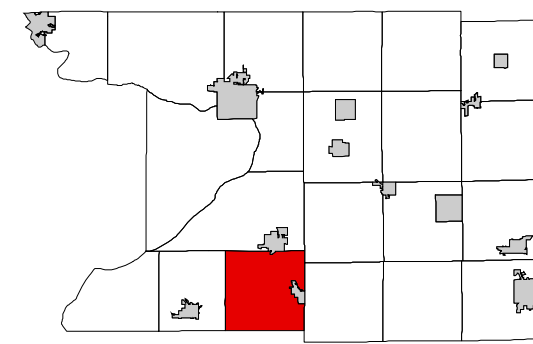
SEE SECTION 24 TOWN OF ARLINGTON

SEE SECTION 26 TOWN OF ARLINGTON

TOWN OF ARLINGTON

SECTION 24 T10N R9E

1 inch = 400 feet 1:4,800



6	5	4	3	2	1
7	8	9	10	11	12
18	17	16	15	14	13
19	20	21	22	23	24
30	29	28	27	26	25
31	32	33	34	35	36

SEE VILLAGE OF ARLINGTON

SEE SECTION 23 TOWN OF ARLINGTON

SEE SECTION 18 TOWN OF LEEDS

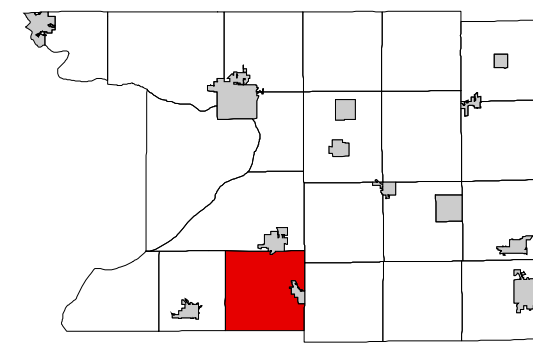


SEE SECTION 25 TOWN OF ARLINGTON

TOWN OF ARLINGTON

SECTION 25 T10N R9E

1 inch = 400 feet 1:4,800



6	5	4	3	2	1
7	8	9	10	11	12
18	17	16	15	14	13
19	20	21	22	23	24
30	29	28	27	26	25
31	32	33	34	35	36

SEE SECTION 24 TOWN OF ARLINGTON

SEE SECTION 26 TOWN OF ARLINGTON

SEE SECTION 19 TOWN OF LEEDS

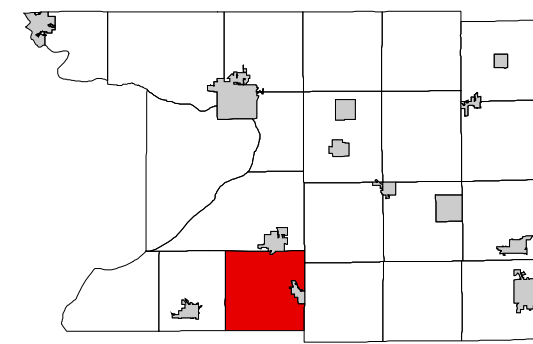


SEE SECTION 36 TOWN OF ARLINGTON

TOWN OF ARLINGTON

SECTION 26 T10N R9E

1 inch = 400 feet 1:4,800

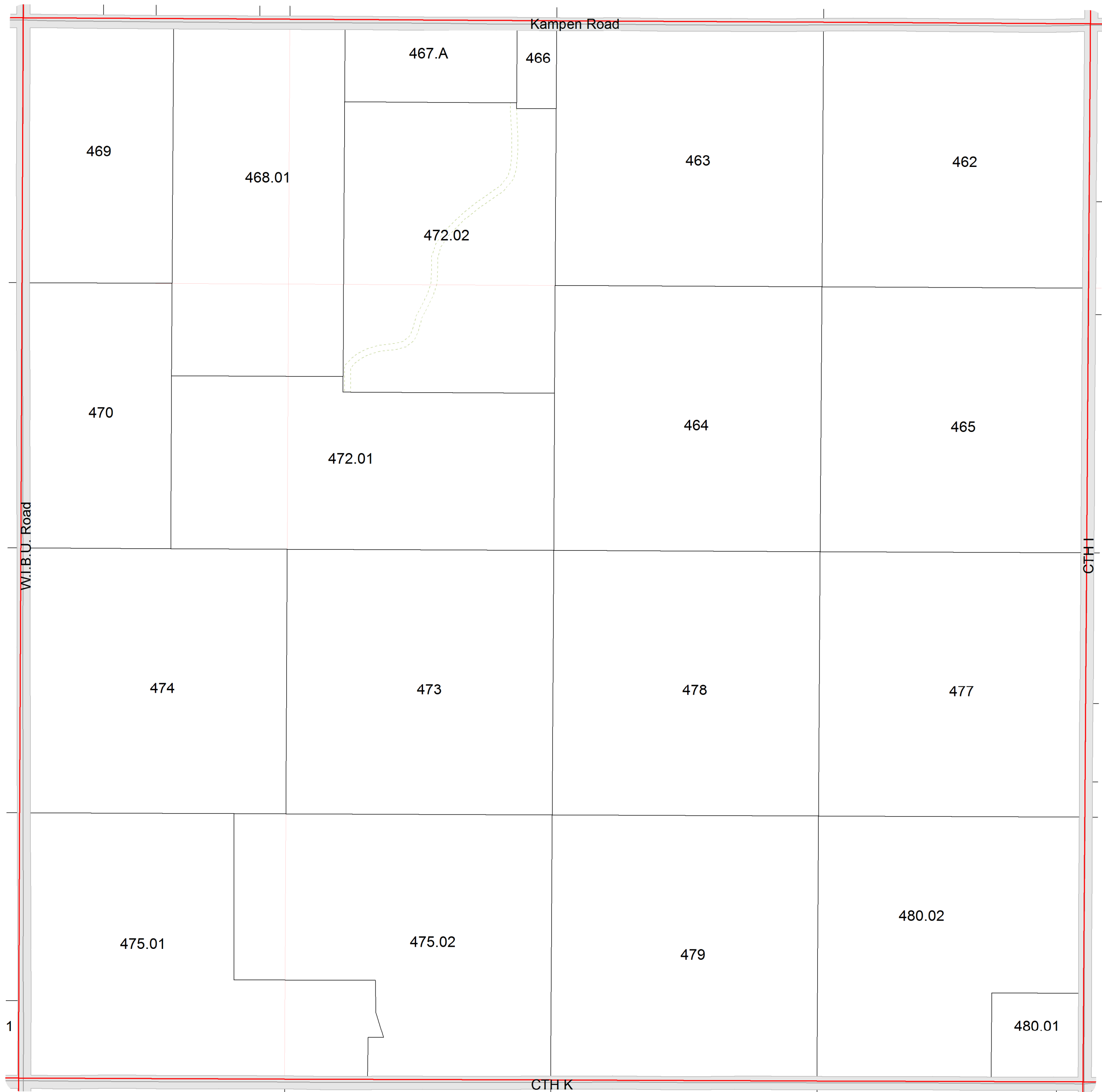


6	5	4	3	2	1
7	8	9	10	11	12
18	17	16	15	14	13
19	20	21	22	23	24
30	29	28	27	26	25
31	32	33	34	35	36

SEE SECTION 23 TOWN OF ARLINGTON

SEE SECTION 27 TOWN OF ARLINGTON

SEE SECTION 25 TOWN OF ARLINGTON

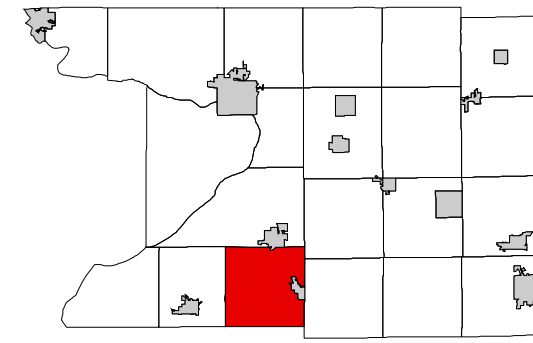


SEE SECTION 35 TOWN OF ARLINGTON

TOWN OF ARLINGTON

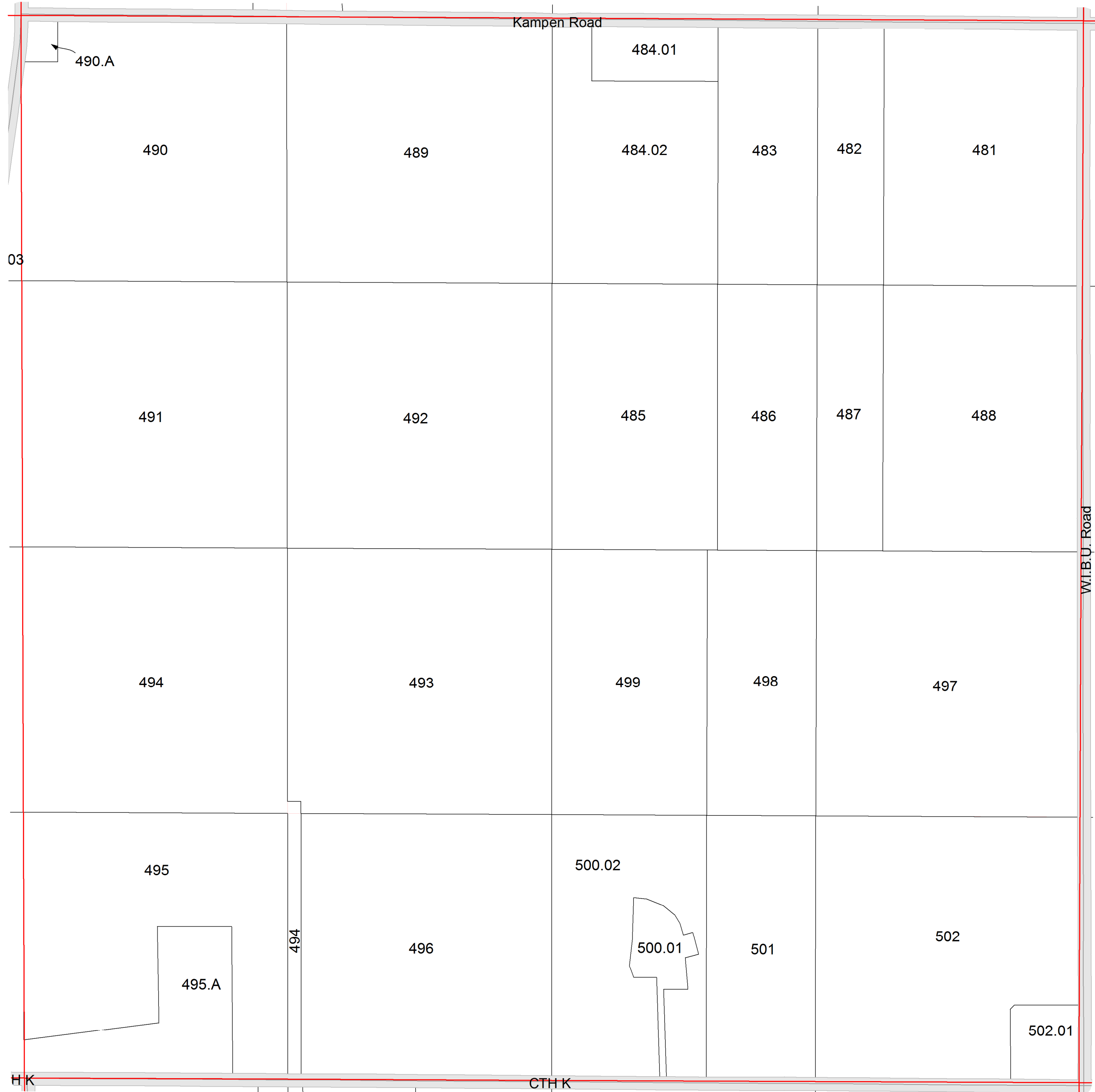
SECTION 27 T10N R9E

1 inch = 400 feet 1:4,800



6	5	4	3	2	1
7	8	9	10	11	12
18	17	16	15	14	13
19	20	21	22	23	24
30	29	28	27	26	25
31	32	33	34	35	36

SEE SECTION 22 TOWN OF ARLINGTON



SEE SECTION 28 TOWN OF ARLINGTON

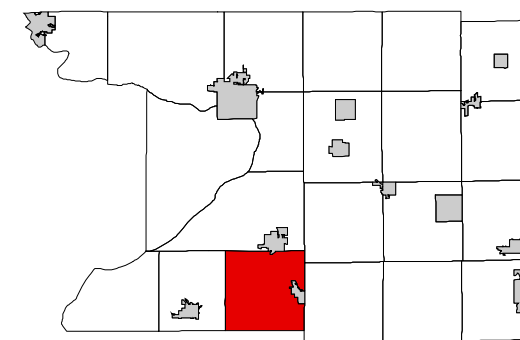
SEE SECTION 26 TOWN OF ARLINGTON

SEE SECTION 34 TOWN OF ARLINGTON

TOWN OF ARLINGTON

SECTION 28 T10N R9E

1 inch = 400 feet 1:4,800



6	5	4	3	2	1
7	8	9	10	11	12
18	17	16	15	14	13
19	20	21	22	23	24
30	29	28	27	26	25
31	32	33	34	35	36

SEE SECTION 21 TOWN OF ARLINGTON

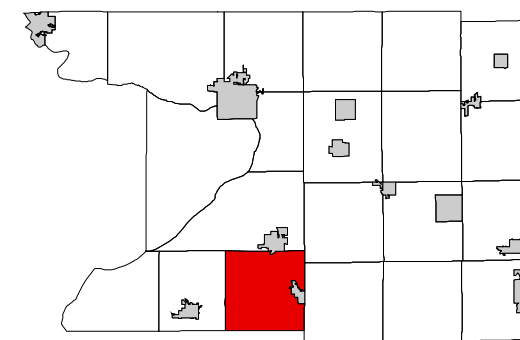


SEE SECTION 33 TOWN OF ARLINGTON

TOWN OF ARLINGTON

SECTION 29 T10N R9E

1 inch = 400 feet 1:4,800

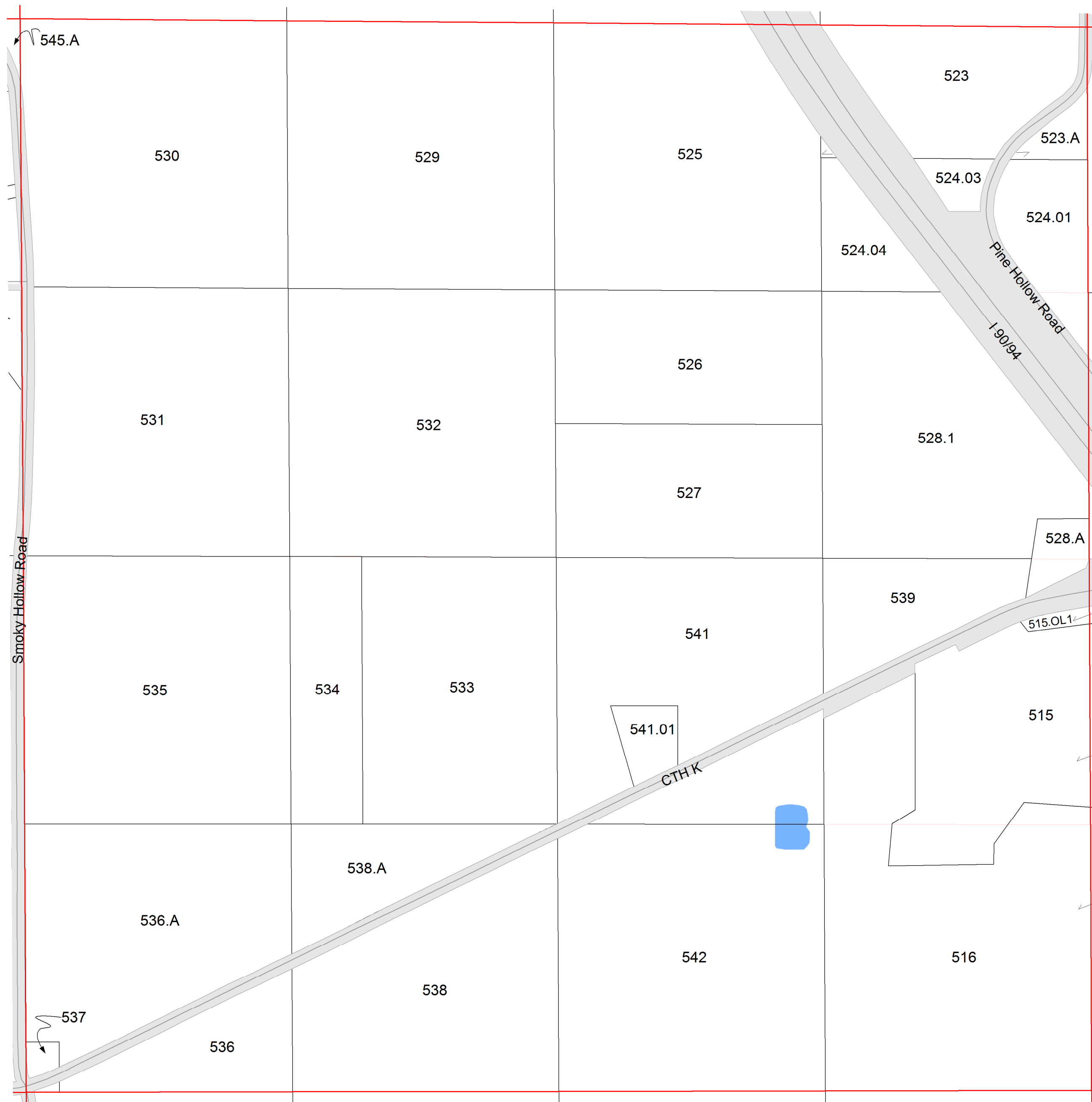


6	5	4	3	2	1
7	8	9	10	11	12
18	17	16	15	14	13
19	20	21	22	23	24
30	29	28	27	26	25
31	32	33	34	35	36

SEE SECTION 20 TOWN OF ARLINGTON

SEE SECTION 30 TOWN OF ARLINGTON

SEE SECTION 28 TOWN OF ARLINGTON

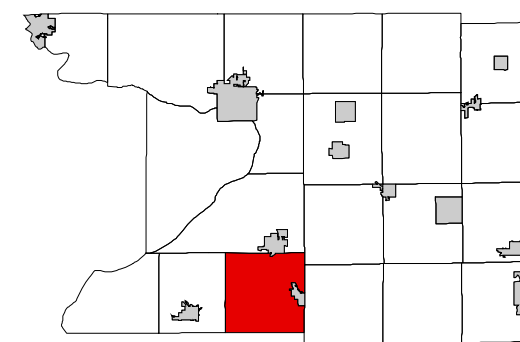


SEE SECTION 32 TOWN OF ARLINGTON

TOWN OF ARLINGTON

SECTION 30 T10N R9E

1 inch = 400 feet 1:4,800



6	5	4	3	2	1
7	8	9	10	11	12
18	17	16	15	14	13
19	20	21	22	23	24
30	29	28	27	26	25
31	32	33	34	35	36

SEE SECTION 19 TOWN OF ARLINGTON

SEE SECTION 25 TOWN OF LODI

SEE SECTION 29 TOWN OF ARLINGTON

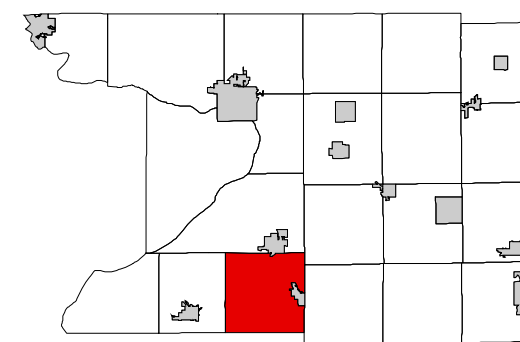


SEE SECTION 31 TOWN OF ARLINGTON

TOWN OF ARLINGTON

SECTION 31 T10N R9E

1 inch = 400 feet 1:4,800



6	5	4	3	2	1
7	8	9	10	11	12
18	17	16	15	14	13
19	20	21	22	23	24
30	29	28	27	26	25
31	32	33	34	35	36

SEE SECTION 30 TOWN OF ARLINGTON



SEE SECTION 36 TOWN OF LODI

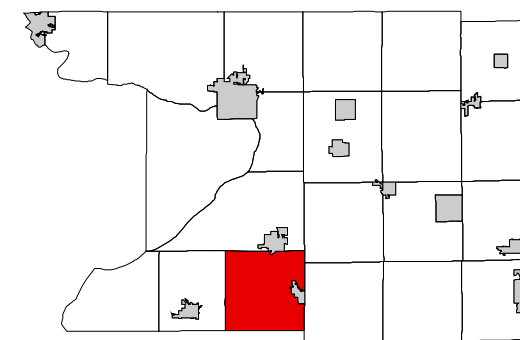
SEE SECTION 32 TOWN OF ARLINGTON

SEE DANE COUNTY

TOWN OF ARLINGTON

SECTION 32 T10N R9E

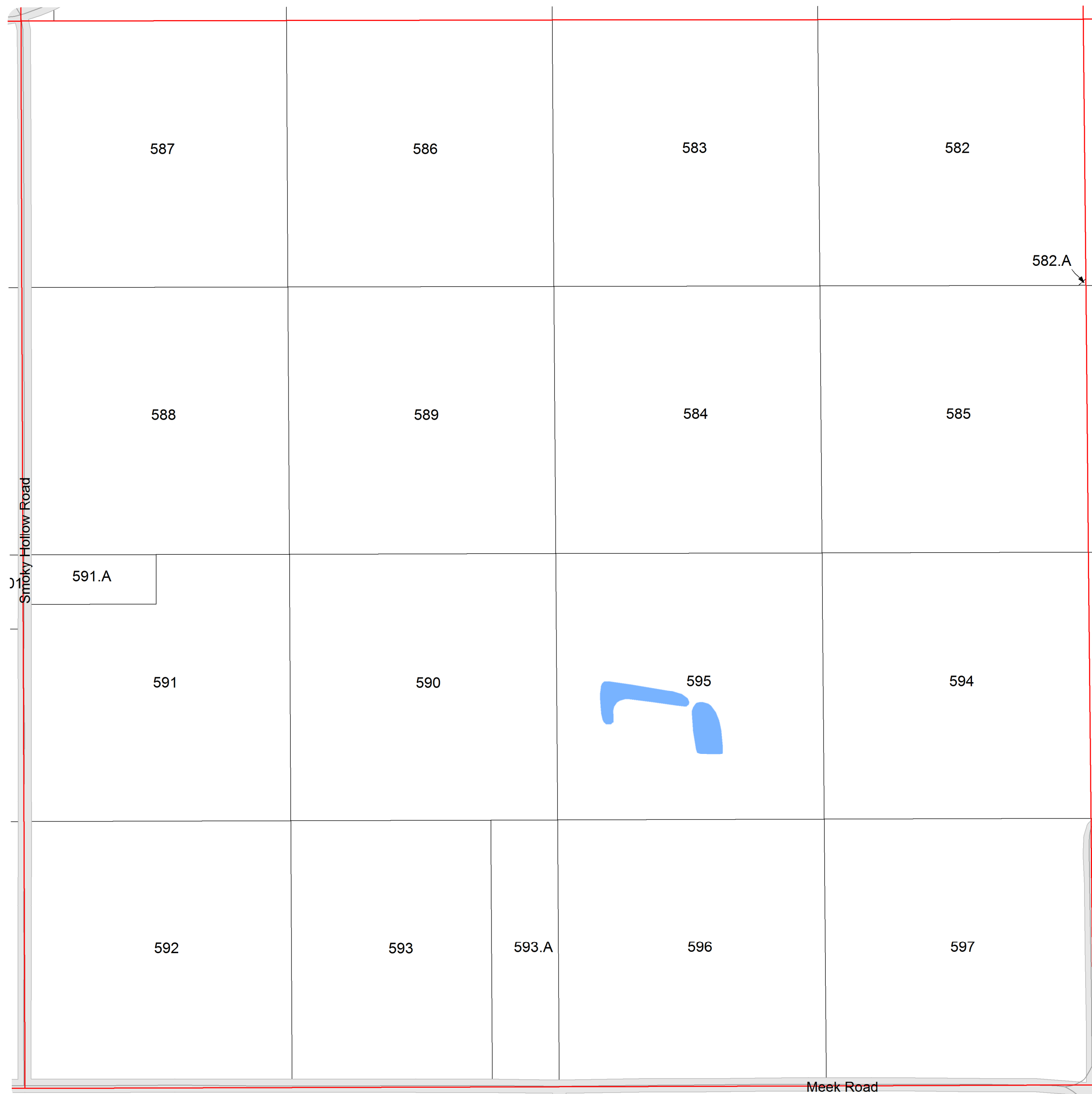
1 inch = 400 feet 1:4,800



6	5	4	3	2	1
7	8	9	10	11	12
18	17	16	15	14	13
19	20	21	22	23	24
30	29	28	27	26	25
31	32	33	34	35	36

SEE SECTION 29 TOWN OF ARLINGTON

SEE SECTION 31 TOWN OF ARLINGTON



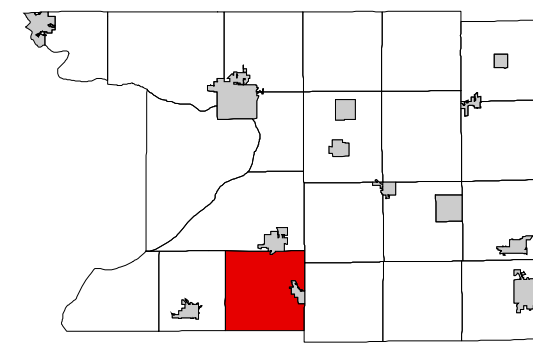
SEE SECTION 33 TOWN OF ARLINGTON

SEE DANE COUNTY

TOWN OF ARLINGTON

SECTION 33 T10N R9E

1 inch = 400 feet 1:4,800

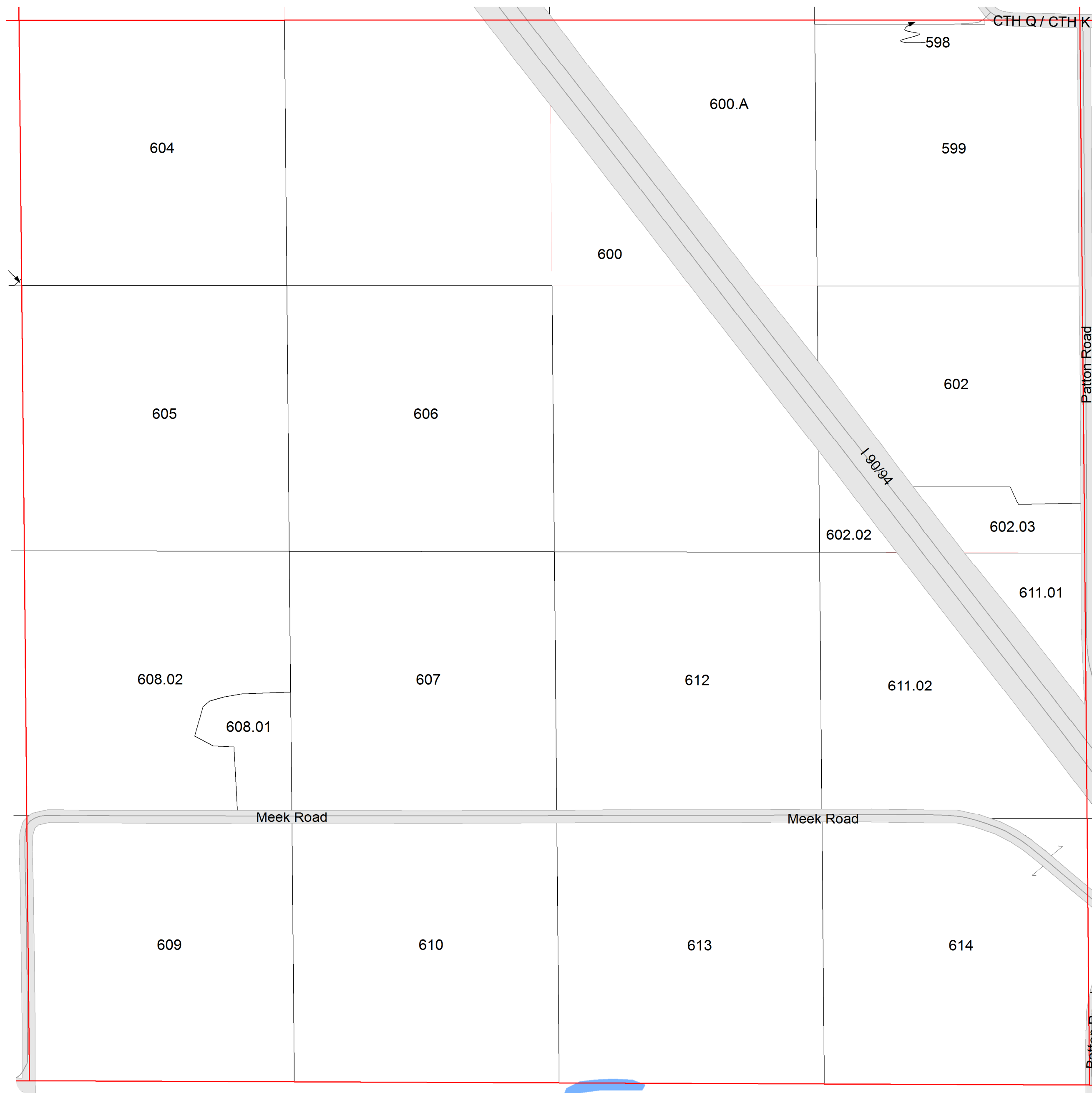


6	5	4	3	2	1
7	8	9	10	11	12
18	17	16	15	14	13
19	20	21	22	23	24
30	29	28	27	26	25
31	32	33	34	35	36

SEE SECTION 28 TOWN OF ARLINGTON

SEE SECTION 32 TOWN OF ARLINGTON

SEE SECTION 34 TOWN OF ARLINGTON

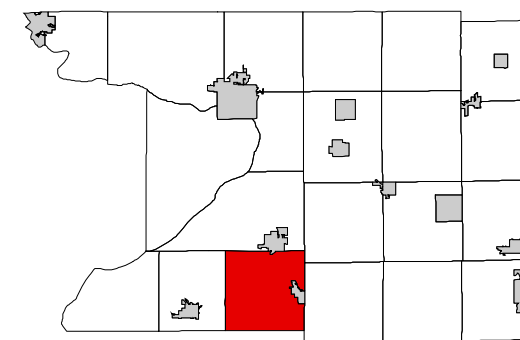


SEE DANE COUNTY

TOWN OF ARLINGTON

SECTION 34 T10N R9E

1 inch = 400 feet 1:4,800

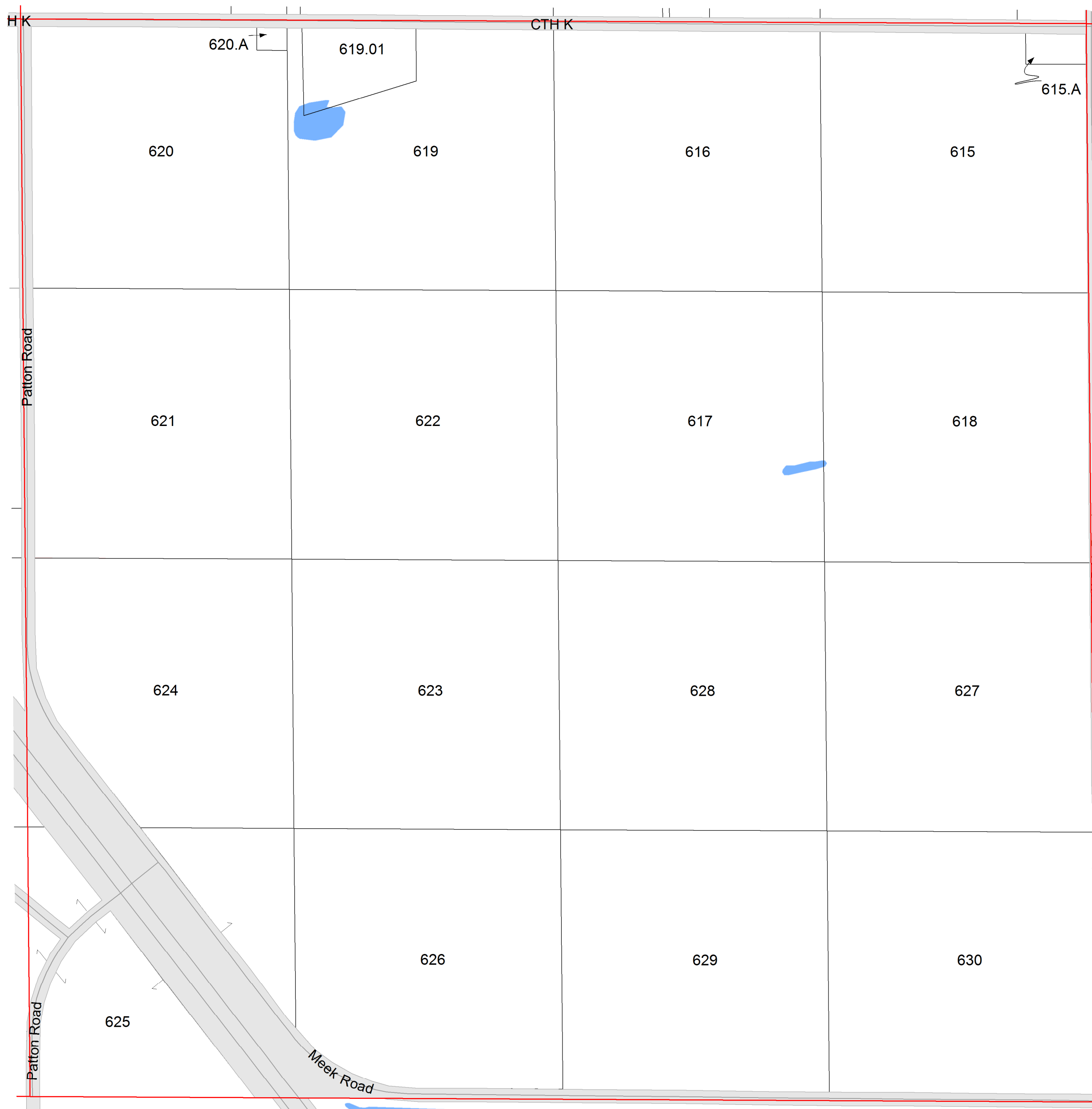


6	5	4	3	2	1
7	8	9	10	11	12
18	17	16	15	14	13
19	20	21	22	23	24
30	29	28	27	26	25
31	32	33	34	35	36

SEE SECTION 27 TOWN OF ARLINGTON

SEE SECTION 33 TOWN OF ARLINGTON

SEE SECTION 35 TOWN OF ARLINGTON

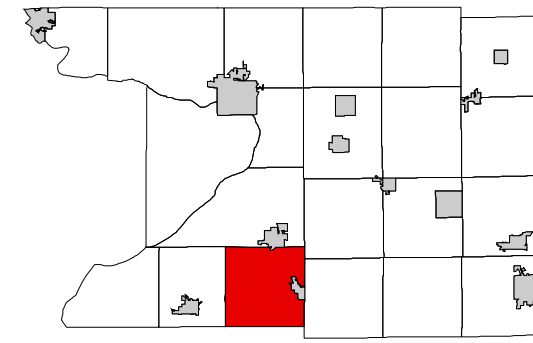


SEE DANE COUNTY

TOWN OF ARLINGTON

SECTION 35 T10N R9E

1 inch = 400 feet 1:4,800

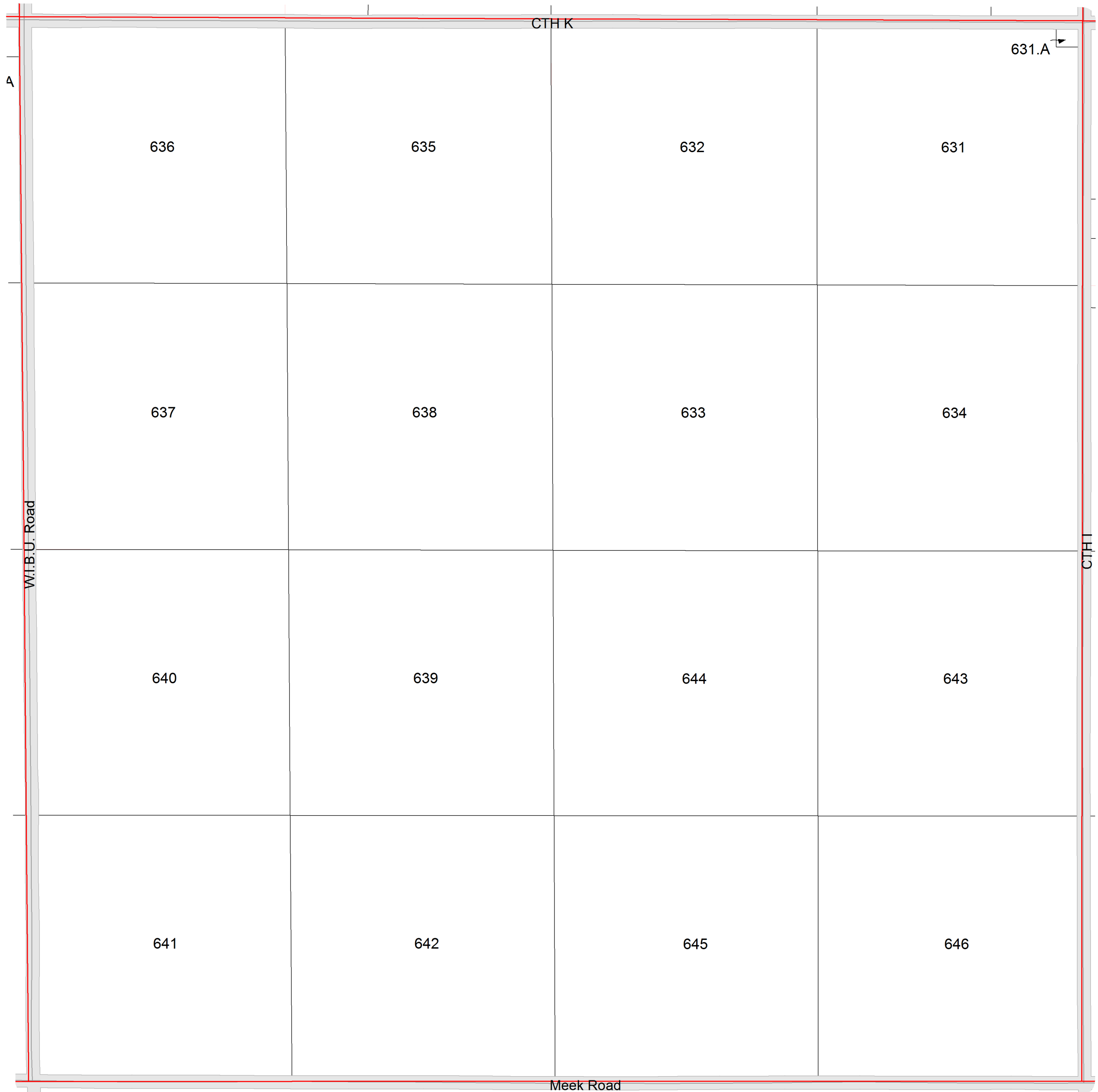


6	5	4	3	2	1
7	8	9	10	11	12
18	17	16	15	14	13
19	20	21	22	23	24
30	29	28	27	26	25
31	32	33	34	35	36

SEE SECTION 26 TOWN OF ARLINGTON

SEE SECTION 34 TOWN OF ARLINGTON

SEE SECTION 36 TOWN OF ARLINGTON

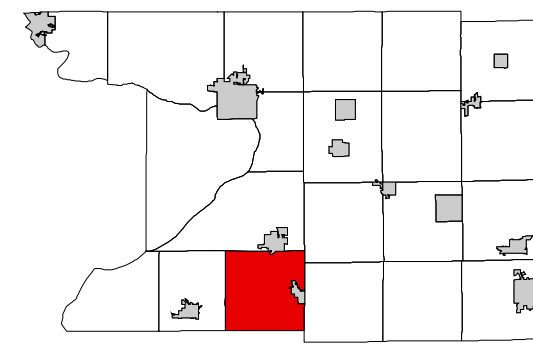


SEE DANE COUNTY

TOWN OF ARLINGTON

SECTION 36 T10N R9E

1 inch = 400 feet 1:4,800

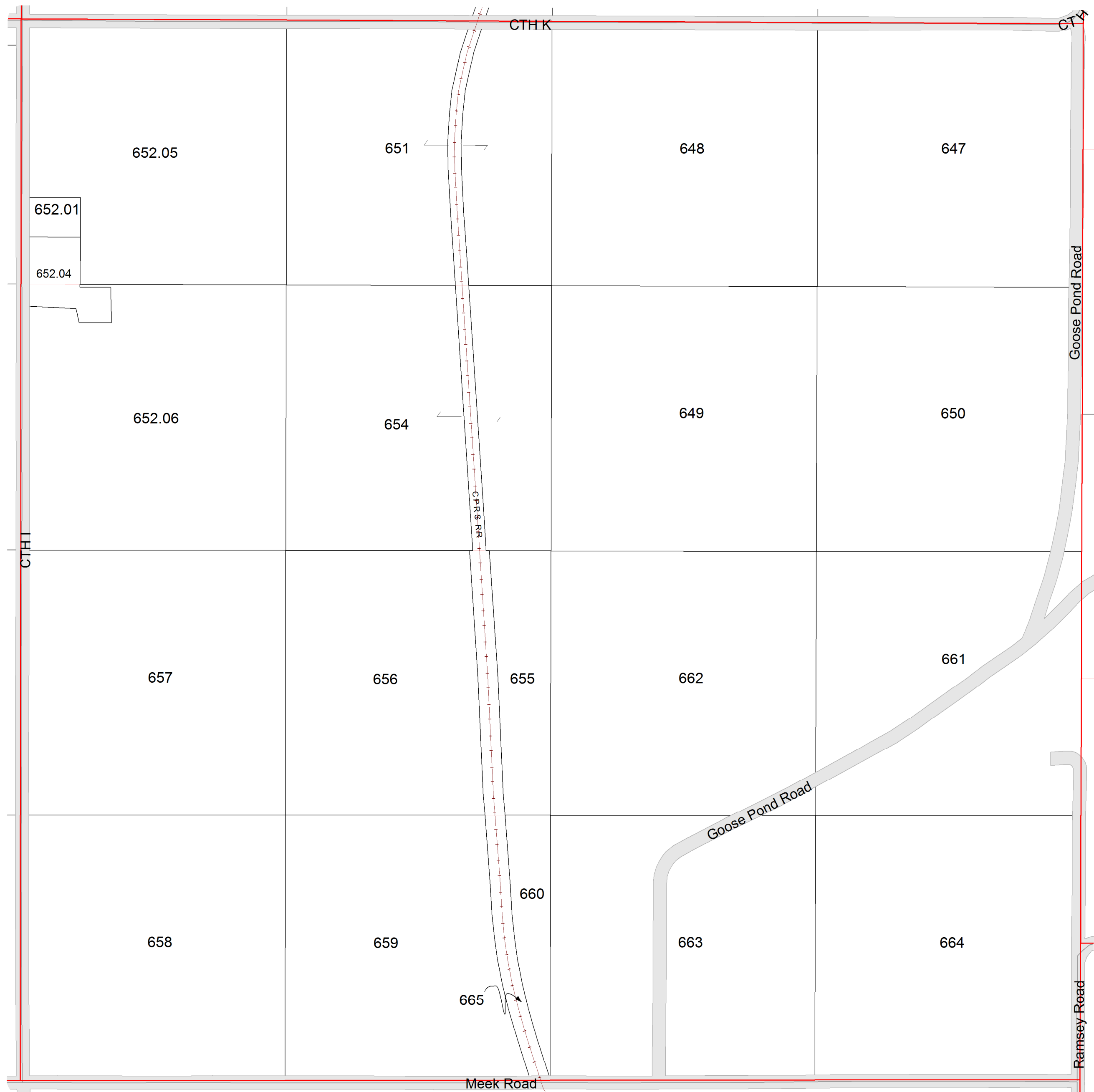


6	5	4	3	2	1
7	8	9	10	11	12
18	17	16	15	14	13
19	20	21	22	23	24
30	29	28	27	26	25
31	32	33	34	35	36

SEE SECTION 25 TOWN OF ARLINGTON

SEE SECTION 35 TOWN OF ARLINGTON

SEE SECTION 30 TOWN OF LEEDS



SEE DANE COUNTY